







Town of Coeymans Natural Resources Inventory

8. Karst Geology

Map Legend

Geologic Features

-  Karst Complexes
-  Karst Swallets
-  Karst Sinkholes
-  Farmington Soils
-  Onandaga Limestone and Tristates Group
-  Helderberg Group

Roads

-  Interstate
-  State/US Highway
-  Local Street
-  Railroad

Hydrology

-  Open Water
-  Wetland
-  River/Stream
-  Municipality

Scale: 1:60,000



Note: Karst data unavailable outside Albany County.

Data Sources: *Farmington Soils and Karst Features:* Department of Earth Science, The College at Brockport (February 2016). | *Onandaga and Helderberg Bedrock:* NY State Museum (1999). | *Roadways:* ESRI North American Detailed Streets (2010). | *Railroads:* NYS DOT (May 2013). | *Towns:* NYS GIS Program Office (January 2017). | *Elevation:* NYS DEC and U.S. Geological Survey (date unknown). | *Rivers/Streams:* National Hydrography Dataset: NYS DEC and US Geological Survey (March 2017). | *Wetlands:* US Fish and Wildlife Service and NYS DEC (September 2012). **Note:** This map is intended for general planning and education purposes and is not a substitute for site-level surveys. It relies upon public data sources that may contain errors or omissions. Town of Coeymans Natural Resources Inventory maps were completed with technical assistance from Cornell University, with funding from the NYS Environmental Protection Fund through the NYS DEC Hudson River Estuary Program. <http://hudson.dnr.cals.cornell.edu>
Map by Andrew Varuzzo, 2017.

