






# Town of Coeymans Natural Resources Inventory



## 16. Wetlands

### Map Legend

#### Wetlands


-  NWI Wetlands
-  NYS Freshwater Wetlands
-  Tidal Wetlands
-  Probable Wetland<sup>1</sup>
-  Possible Wetland<sup>2</sup>

#### Hydrology


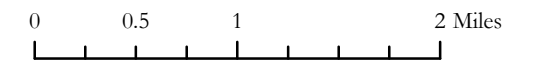
-  Open Water
-  River/Stream

#### Roads

-  Interstate
-  State/US Highway
-  Local Street
-  Railroad

-  Municipality

Scale: 1:60,000



1. Based on soils classified as either "poorly" or "very poorly" drained.
2. Based on soils classified as "somewhat poorly drained."

**Data Sources:** *Probable/Possible Wetlands:* USDA Natural Resources Conservation Service (December 2006). | *NWI Wetlands:* US Fish and Wildlife Service and NYS DEC (September 2012). | *NYS Freshwater Wetlands:* NYS DEC (2002). | *Tidal Wetlands:* NYS DEC, Cornell Institute for Resource Information Sciences, and Hudson River National Estuarine Research Reserve (2007). | *Roadways:* ESRI North American Detailed Streets (2010). | *Railroads:* NYS DOT (May 2013). | *Towns:* NYS GIS Program Office (January 2017). | *Elevation:* NYS DEC and U.S. Geological Survey (date unknown). | *Rivers/Streams:* National Hydrography Dataset: NYS DEC and US Geological Survey (March 2017). | *Wetlands:* US Fish and Wildlife Service and NYS DEC (September 2012). **Note:** This map is intended for general planning and education purposes and is not a substitute for site-level surveys. It relies upon public data sources that may contain errors or omissions. Town of Coeymans Natural Resources Inventory maps were completed with technical assistance from Cornell University, with funding from the NYS Environmental Protection Fund through the NYS DEC Hudson River Estuary Program. <http://hudson.dnr.cals.cornell.edu>  
Map by Andrew Varuzzo, 2017.



TOWN OF COEYMANS  
CONSERVATION ADVISORY COUNCIL

